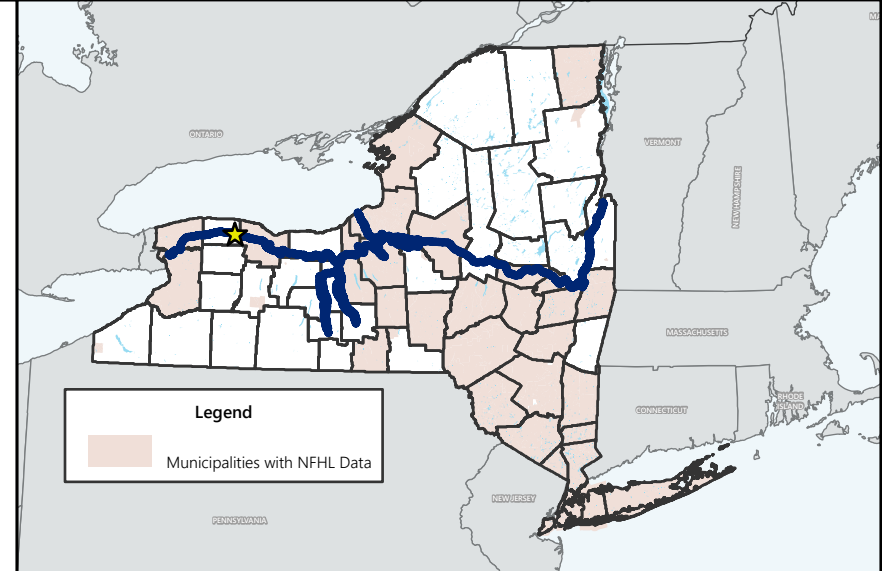


**Legend**


- Canal Mileage (Multiple Canal Segments)
  - Canal System Lock (Name/Designation)
  - Town Boundary
  - Canal System
  - Project Area
- FEMA Flood Zones**
- Zone A
  - Zone AE
  - Zone AH
  - Zone AO




**EARTHEN EMBANKMENT INTEGRITY PROGRAM**

**Figure 108G: FEMA Flood Zones  
Town of Murray and Village of Holley**

Original Issue Date: November 6, 2018  
Revised Issue Date: January 27, 2021

  
1 inch equals 0.72 miles



There is no digital National Flood Hazard Layer (NFHL) GIS data for Town of Murray and Village of Holley. For these communities, regulated flood zones may be found at the FEMA Flood Map Service Center at: <https://msc.fema.gov/portal/home>